

Selfbriefing

# AZ CUP 2016

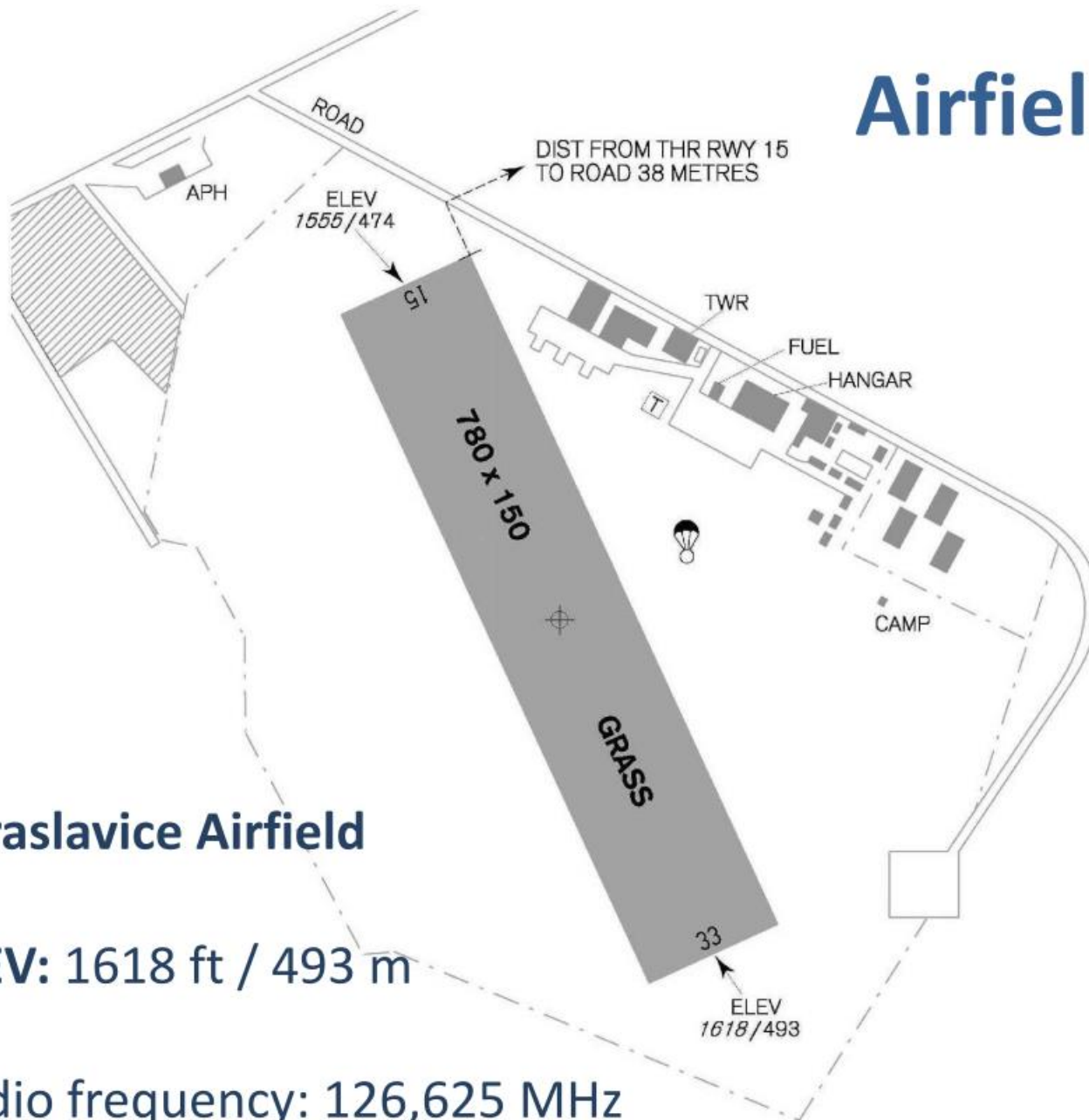


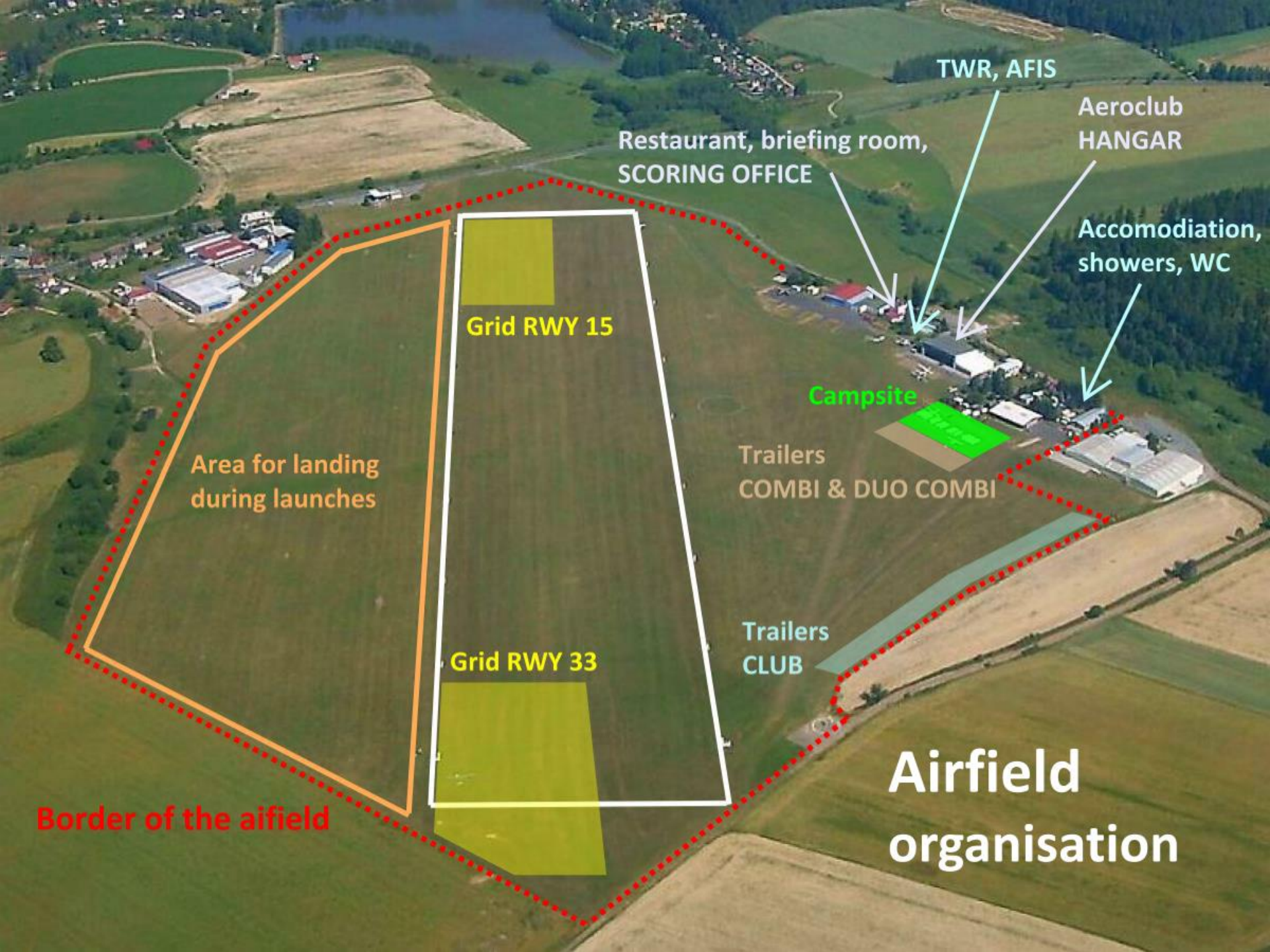
# Airfield Details

## Zbraslavice Airfield

**ELEV:** 1618 ft / 493 m

**Radio frequency:** 126,625 MHz





TWR, AFIS

Aeroclub  
HANGAR

Restaurant, briefing room,  
SCORING OFFICE

Accommodation,  
showers, WC

Grid RWY 15

Campsite

Trailers  
COMBI & DUO COMBI

Area for landing  
during launches

Trailers  
CLUB

Grid RWY 33

Border of the airfield

Airfield  
organisation

**Competition area will be specified before the competition according to actual airspace situation in CZE, DE, AT.**



# Launch procedure RWY 15

Grid RWY 15 -  
9 gliders in a  
row

Landing area ONLY for  
tow planes

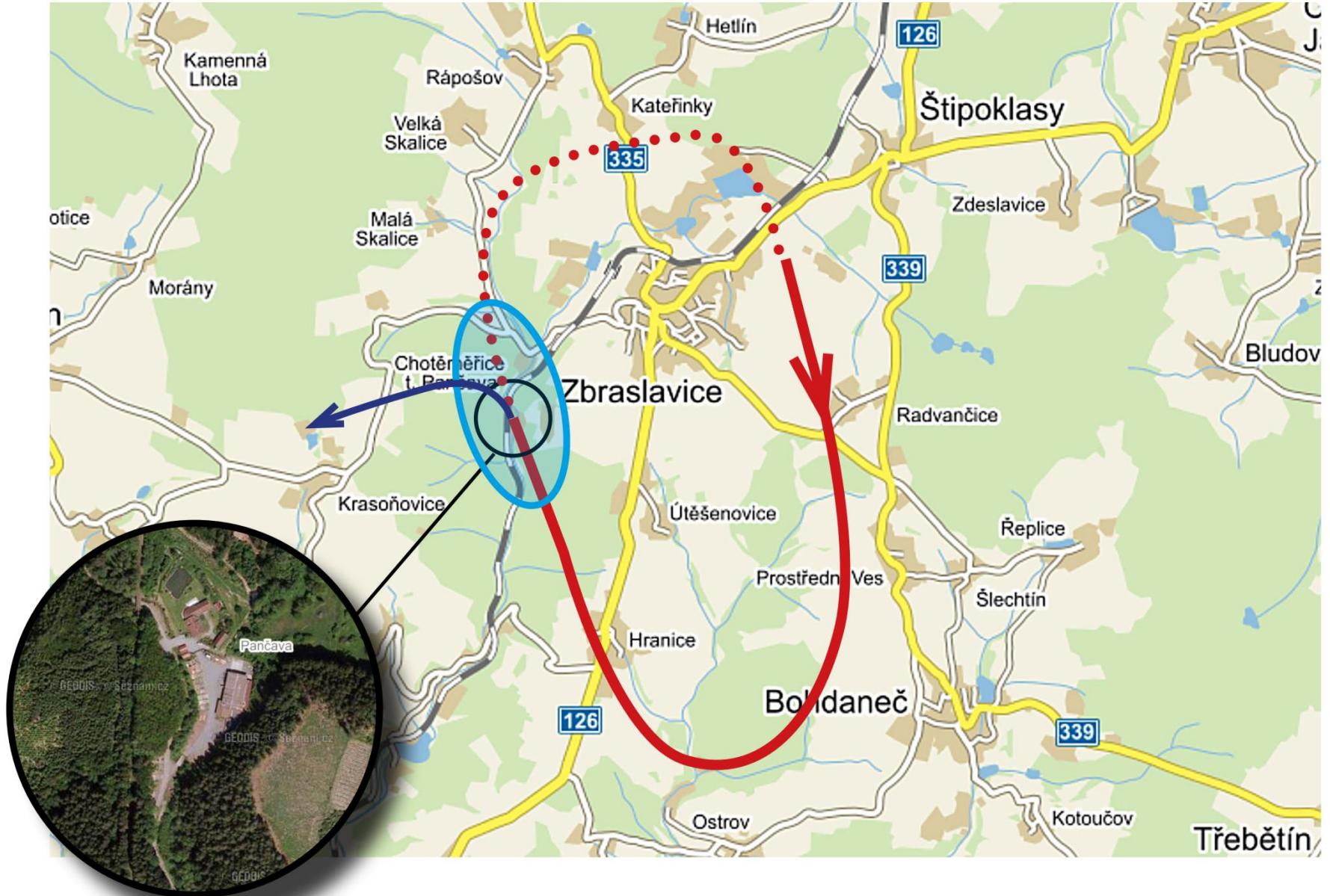
Area for landing  
during launches

Direction of  
launches





# Towings RWY 15





# Launch procedure RWY 33



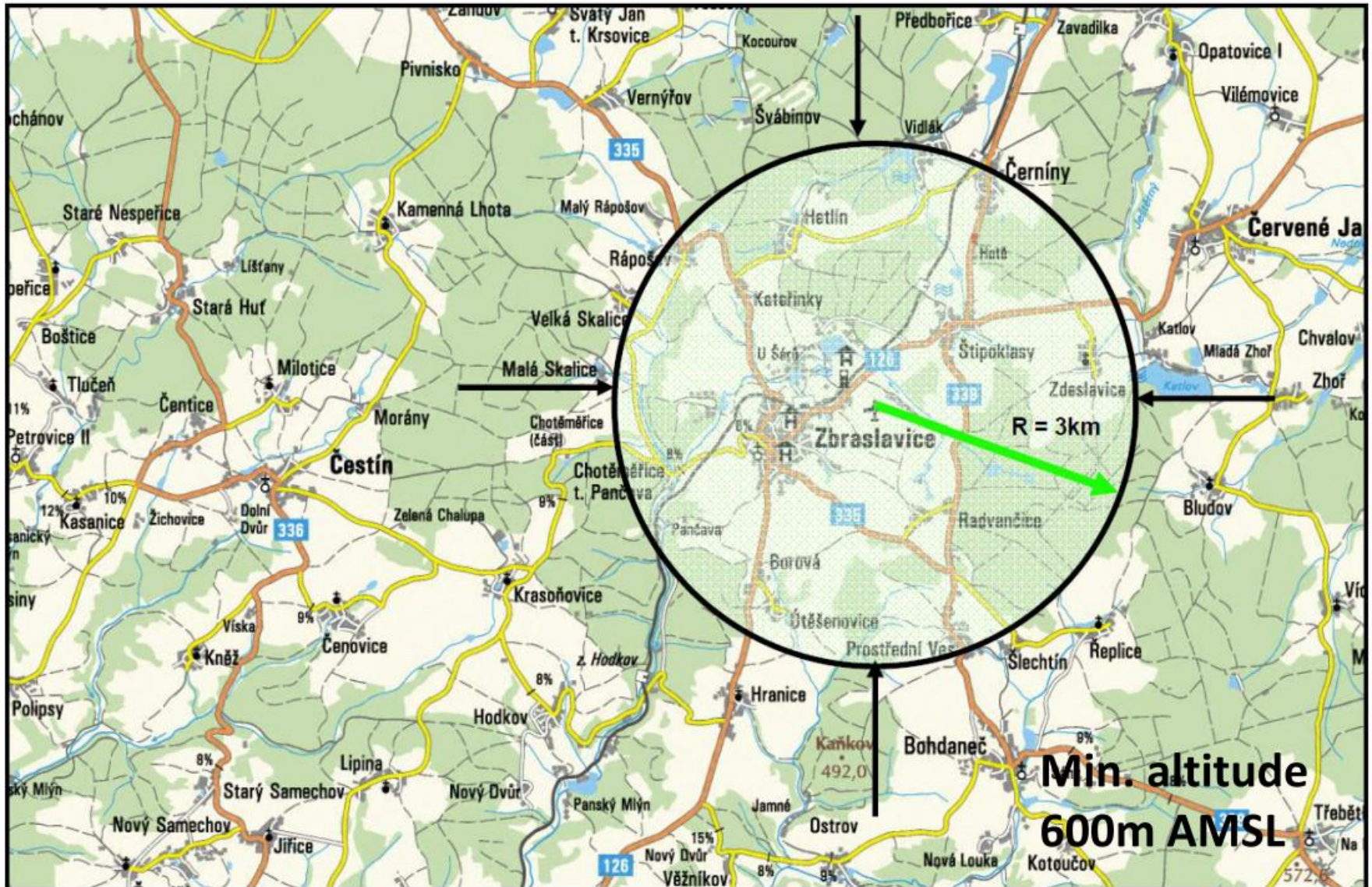


# Towings RWY 33

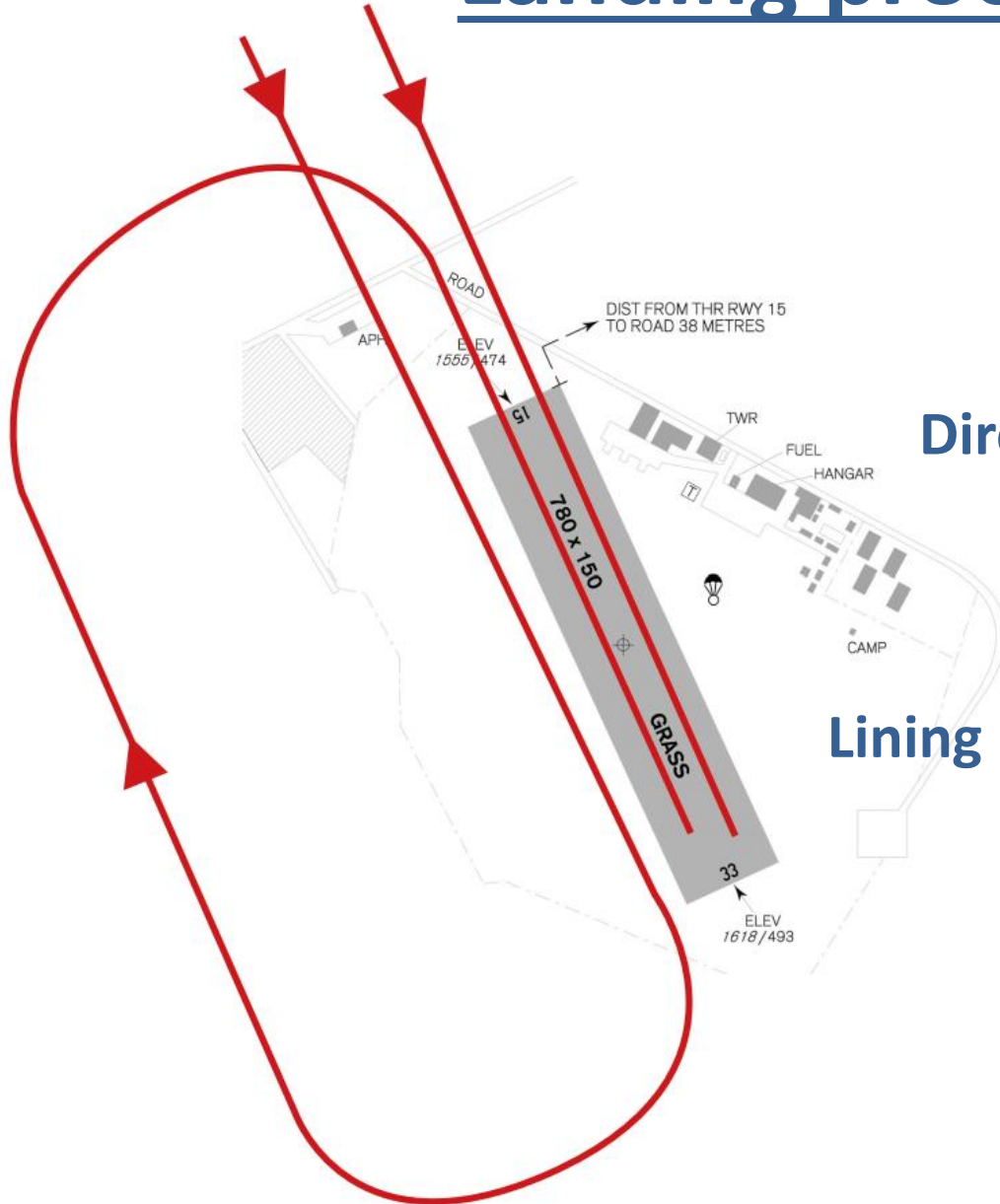




## Final Ring – radius 3 km



# Landing procedures RWY 15



**Direct (straight-in) landing**

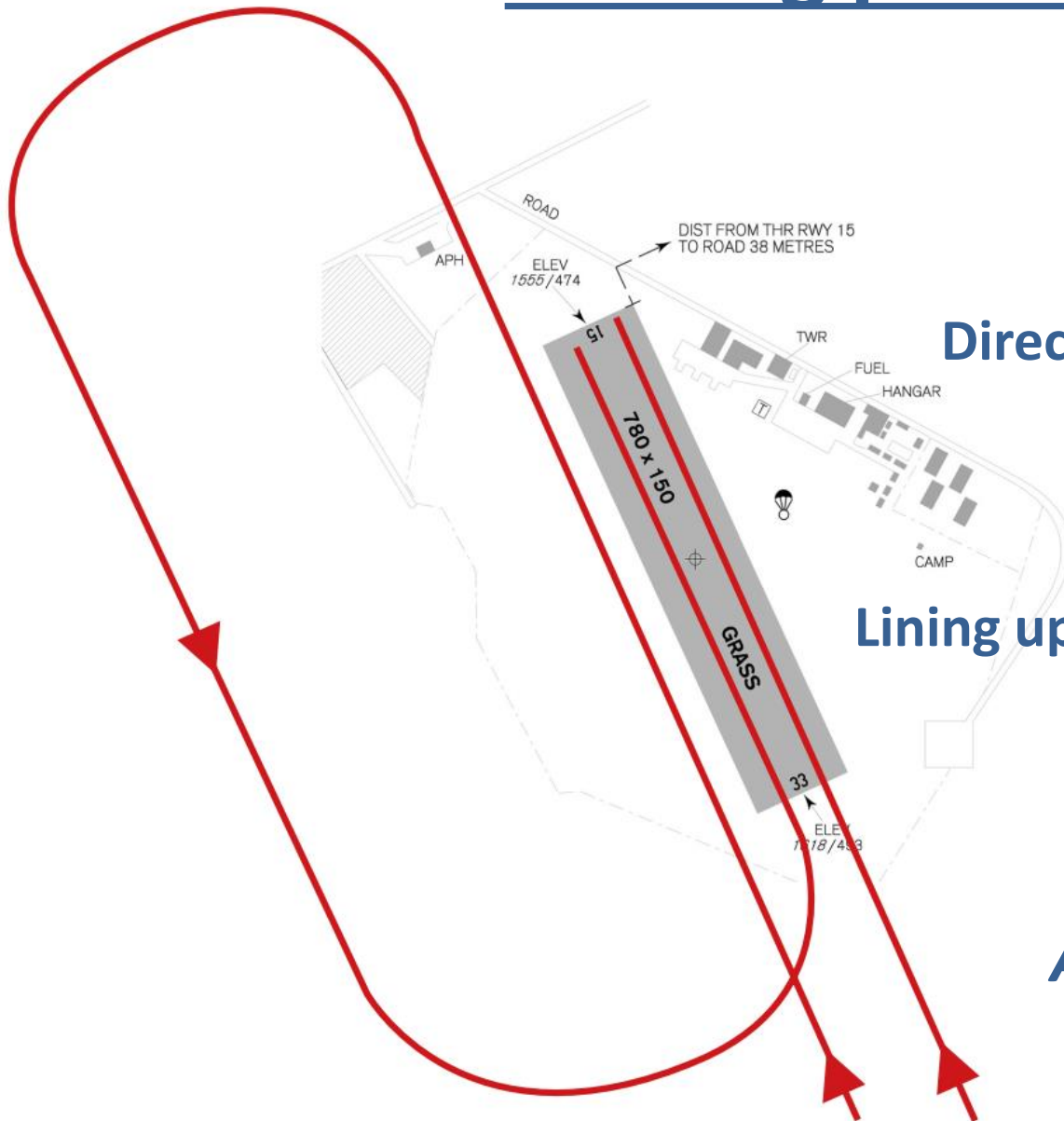
**or**

**Lining up to the air traffic pattern**

***Air traffic pattern for  
GLIDERS RWY 15***



# Landing procedures RWY 33



**Direct (straight-in) landing**

**or**

**Lining up to the air traffic pattern**

***Air traffic pattern for  
GLIDERS RWY 33***

